Table of Contents

Dedication iii
Preface xiii

Chapter 1: Introduction to Autodesk Navisworks 2025

Introduction 1-2
Basic Features of Navisworks Manage 1-2
    Navigation and Reviewing Tools 1-2
    TimeLiner 1-3
    Quantification 1-3
    Clash Detection 1-3
    Autodesk Rendering 1-3
    Animator and Scripter 1-3
Benefits of Navisworks 1-3
Starting Autodesk Navisworks 2025 1-4
User Interface 1-4
    Title Bar 1-5
    Quick Access Toolbar 1-5
    InfoCenter 1-6
    Application Menu 1-6
    Ribbon 1-7
    Scene View 1-8
    Navigation Bar 1-8
    ViewCube 1-9
    Dockable Windows 1-9
    Status Bar 1-9
Autodesk Navisworks Dialog Boxes 1-12
Configuring Settings in Navisworks 1-13
    Configuring the Local Settings 1-13
    Configuring the Global Settings 1-15
Keyboard Shortcuts 1-16
File Types in Navisworks 1-17
    NWC File Format 1-17
    NWD File Format 1-18
    NWF File Format 1-19
File Readers 1-19
Managing Files in Navisworks 1-20
    Opening Files 1-20

Appending Files 1-22
Merging Files 1-23
Refreshing Files 1-23
Saving Files 1-24
Publishing Files 1-24
Emailing Files 1-25
Working with Batch Utility 1-25
Creating a List of Design Files 1-26
Appending Multiple Files into a Single Navisworks File 1-26
Converting Multiple Files into Single NWD File 1-27
Sharing Data in Navisworks 1-27
Printing Files 1-27
Importing Files 1-28
Exporting Files 1-28
Exporting Images and Animations 1-30
Export Data 1-32
Setting Units in Navisworks 1-32
Navisworks Workspaces 1-32
Safe Mode 1-33
Navisworks Extended 1-33
Navisworks Standard 1-34
Navisworks Minimal 1-34
Autodesk Navisworks Help System 1-34
Using the Autodesk Online Help 1-35
Using the Context Sensitive Help 1-36
Civil Alignment 1-36
Autodesk Construction Cloud 1-36
Self-Evaluation Test 1-37
Review Questions 1-37

Chapter 2: Exploring the Navigation Tools in Navisworks

Introduction 2-2
Using the Head-Up Display Feature 2-2
Setting View Orientations 2-2
The ViewCube 2-4
The Navigation Bar 2-5
Pan Tool 2-6
Zoom Tools 2-6
Orbit Tools 2-7
Look Tools 2-7
Walk and Fly Tools 2-8
SteeringWheels 2-12
Camera 2-14
Reference Views 2-15
Tutorial 1 2-16
Tutorial 2 2-27

Self-Evaluation Test 2-30
Review Questions 2-31
Exercise 1 2-32

Chapter 3: Selecting, Controlling, and Reviewing Objects

Introduction 3-2
Object Selection Methods 3-2
- Direct Selection Method 3-2
- The Selection Tree Window 3-4
- Setting Selection Resolution 3-6
- Find Items Window 3-7
- Quick Find 3-9

Saving Selections 3-9
- Selection Sets 3-9
- Search Sets 3-11
- The Selection Inspector Window 3-11

Object Properties 3-13
- Properties Window 3-13

Linking External Databases To Objects 3-15
- Adding Database Link Locally 3-15
- Adding Database Link Globally 3-16

Measure Tools 3-17
- Point to Point Tool 3-18
- Point to Multiple Points Tool 3-18
- Point Line Tool 3-19
- Accumulate Tool 3-19
- Angle Tool 3-19
- Area Tool 3-19
- Shortest Distance Tool 3-19
- Clear Tool 3-19
- Convert to Markup Tool 3-19

Direction Constraints for Measurements 3-20
- X Axis Tool 3-20
- Y Axis Tool 3-21
- Z Axis Tool 3-21
- Perpendicular Tool 3-21
- Parallel Tool 3-21

Markup Tools 3-21
- Adding Text to Markup 3-21
- Drawing Cloud 3-22

Tags and Comments 3-22
- Adding Tags 3-22
- The Comments Window 3-22
- The Find Comments Window 3-24

Comparing Models 3-25
- Find Differences In 3-25
- Results 3-25

Controlling the Visibility of Objects 3-26
Controlling the Appearance of the Model in the Scene View 3-27
Controlling Object Attributes 3-28
Controlling Object Attributes using Gizmo 3-28
Controlling Object Attributes Numerically 3-29
Links 3-29
Types of Links 3-30
Customizing Appearance of Links in the Scene View 3-30
Adding Links 3-31
Managing Links 3-32
The Appearance Profiler Window 3-33
Selector Area 3-33
Appearance Area 3-34
Selector List Area 3-34
Tutorial 1 3-35
Tutorial 2 3-42
Tutorial 3 3-46
Self-Evaluation Test 3-50
Review Questions 3-50
Exercise 1 3-51

Chapter 4: Viewpoints, Sections, and Animations

Introduction 4-2
Working with Viewpoints 4-2
Saving Viewpoints 4-2
Organizing Viewpoints 4-3
Editing Viewpoints 4-5
Sharing Viewpoints 4-7
Sectioning in Navisworks 4-8
Creating Section Views Using Planes Mode 4-8
Transforming Section Planes 4-9
Linking Section Planes 4-11
Creating Section Views Using the Box Mode 4-12
Transforming Section Box 4-12
Animation in Navisworks 4-14
Creating Viewpoint Animations By Recording 4-14
Creating Viewpoint Animations Frame By Frame 4-14
Playing Viewpoint Animations 4-15
Combining Multiple Animations 4-15
Editing Viewpoint Animations 4-15
Sharing Animations 4-16
Tutorial 1 4-17
Tutorial 2 4-23
Tutorial 3 4-29
Self-Evaluation Test 4-35
Review Questions 4-35

Evaluation Copy. Do not reproduce. For information visit www.cadcim.com

Exercise 1 4-36
Exercise 2 4-37

Chapter 5: TimeLiner

Introduction 5-2
Introduction to Timeliner 5-2
The Timeliner Window 5-2
Tasks Tab 5-3
Data Sources Tab 5-12
Configure Tab 5-13
Simulate Tab 5-16
Playing Simulation 5-19
Exporting Animation from the TimeLiner 5-19
Adding Animation to the TimeLiner 5-20
Adding Animation to the Entire Schedule 5-20
Adding Animation to Tasks 5-21
TimeLiner Costs 5-22
Importing Schedules From External Scheduling Software 5-22
Tutorial 1 5-25
Tutorial 2 5-35
Self-Evaluation Test 5-38
Review Questions 5-39
Exercise 1 5-40

Chapter 6: Working with Animator and Scripter

Introduction 6-2
The Animator Window 6-2
Animator Toolbar 6-2
Animator Tree View 6-4
Animator Timeline View 6-6
Creating Object Animations 6-8
Creating Object Animation Using the Animation Set 6-8
Creating Animation Using Camera 6-10
Creating Animation Using the Section Plane 6-11
Editing Keyframes 6-12
Editing Animation Set Keyframes 6-12
Editing Camera Keyframes 6-14
Editing Section Plane Keyframes 6-15
The Scripter Window 6-16
The Scripts Area 6-17
The Events Area 6-18
The Actions Area 6-20
The Properties Area 6-22
Enabling Scripts 6-30
Tutorial 1 6-31
Tutorial 2 6-41

Evaluation Copy. Do not reproduce. For information visit www.cadcim.com

Self-Evaluation Test 6-52
Review Questions 6-52
Exercise 1 6-53

Chapter 7: Quantification

Introduction 7-2
Quantification Workbook Window 7-2
Components of Quantification Workbook Window 7-2
Creating a Project 7-9
Item Catalog 7-12
Resource Catalog 7-16
Takeoff Methods 7-18
Model Takeoff 7-18
Virtual Takeoff 7-19
2D Takeoff 7-19
Tutorial 1 7-20
Tutorial 2 7-32
Self-Evaluation Test 7-40
Review Questions 7-41
Exercise 1 7-42
Exercise 2 7-43

Chapter 8: Clash Detection

Introduction 8-2
Clash Detective Window 8-3
Test Panel 8-3
Rules Tab 8-6
Select Tab 8-9
Results Tab 8-11
Report Tab 8-16
Managing Clash Tests 8-17
Merging Clash Tests 8-17
Creating Custom Clash Tests 8-17
Linking Clash Test with Timeliner and Object Animation 8-18
Time-Based Clash Test 8-18
Soft Clashing 8-18
Time-Based Soft Clashing 8-18
Customizing Clash Detective Window 8-19
Creating Clash Report 8-20
Tutorial 1 8-21
Tutorial 2 8-29
Self-Evaluation Test 8-36
Review Questions 8-37
Exercise 1 8-38

Evaluation Copy. Do not reproduce. For information visit www.cadcim.com

Chapter 9: Autodesk Rendering in Navisworks

Introduction	9-2
The Autodesk Rendering Window	9-2
The Rendering Toolbar	9-3
Materials Tab	9-6
Material Mapping Tab	9-9
Lighting Tab	9-12
Environments Tab	9-13
Settings Tab	9-15
Rendering using Autodesk Graphics	9-17
Rendering in Cloud	9-18
Tutorial 1	9-20
Self-Evaluation Test	9-30
Review Questions	9-31
Exercise 1	9-32
Case Studies	CS-1
Index	**I-1**

Evaluation Copy. Do not reproduce. For information visit www.cadcim.com

Conversion Table

Conversion Table-Metric/English			
	Units	**Multiply By (Factor)**	**To Obtain**
Length	Inch	2.54	Centimeter
	Centimeter	0.393	Inch
	Feet	0.301	Meter
	Meter	3.281	Feet
	Kilometer	0.54	Nautical Mile
	Nautical Mile	1.852	Kilometer
	Feet	0.000304	Kilometer
Weight and Mass	Ounce	28.35	Gram
	Gram	0.0353	Ounce
	Pound	0.453	Kilogram
	Kilogram	2.205	Pounds
	Metric Ton	1.102	Ton
Liquid Measures	Fluid Ounce	0.0296	Liter
	Gallon	3.785	Liter
	Liter	0.264	Gallon
Thrust / Pressure	Pounds Force	4.448	Newton
	Newton	0.225	Pound
	Pound per square inch (psi)	6.895	Kilo Pascal
Temperature	Kelvin	1	Degree Celsius-273.15
	Degree Celsius	1.8	Degree Fahrenheit +32

Evaluation Copy. Do not reproduce. For information visit www.cadcim.com

Preface

Autodesk Navisworks 2025

Autodesk Navisworks 2025, developed by Autodesk Inc., is a powerful software used for reviewing integrated models and data. It has various tools that help in combining 3D models, navigating around them, reviewing them, creating 5D simulation, creating quantity takeoff, and rendering. This enables the users to harness the power of BIM with Autodesk Navisworks for their specific use. Autodesk Navisworks is an effective tool for architects, civil engineers, and construction professionals.

Autodesk Navisworks has interoperability with major design softwares such as Autodesk Revit Architecture / Structure / MEP, AutoCAD, AutoCAD Plant 3D, Autodesk Inventor, Microsoft Project, and Autodesk 3ds Max.

Exploring Autodesk Navisworks 2025 is a comprehensive textbook that has been written to cater to the needs of the students and professionals. The chapters in this textbook are structured in a pedagogical sequence, which makes the learning process very simple and effective for both the novice as well as the advanced users of Autodesk Navisworks. In this textbook, the author emphasizes on creating 4D simulation, performing clash detection, performing quantity takeoff, rendering, creating animation, and reviewing models through tutorials and exercises. In addition, the chapters have been punctuated with tips and notes, wherever necessary, to make the concepts clear, thereby enabling you to create your own innovative projects.

The highlight of this textbook is that each concept introduced in it is explained with the help of suitable examples to facilitate better understanding. The simple and lucid language used in this textbook makes it a ready reference for both the beginners and the intermediate users. In addition, the case study added at the end would immensely help readers as it gives insights into a real world BIM project.

- **Tutorial Approach**
  The author has adopted the tutorial point-of-view and learn-by-doing approach throughout the textbook. This approach guides the users through various processes involved in creating and analyzing spatial data. At the end of each chapter, tutorials are provided to practice the concepts learned in the chapter.

- **Real-World Projects as Tutorials**
  The author has used about 17 real-world Navisworks projects as tutorials in this book. This will enable the readers to relate the tutorials to the real-world projects in the industry. In addition, there are about 9 exercises based on the real-world projects.

- **Case Studies**
  The author has used about 2 projects from BIM Engineers as case studies. This will enable the readers to relate the case studies to the real-world projects in the industry.

Evaluation Copy. Do not reproduce. For information visit www.cadcim.com

- **Tips and Notes**
  The additional information related to topics is provided to the users in the form of tips and notes.

- **Learning Objectives**
  The first page of every chapter summarizes the topics that are covered in that chapter.

- **Self-Evaluation Test, Review Questions, and Exercises**
  Every chapter ends with Self-Evaluation Test so that the users can assess their knowledge of the chapter. The answers to Self-Evaluation Test are given at the end of the chapter. Also, the Review Questions and Exercises are given at the end of the chapters and they can be used by instructors as test questions and exercises.

- **Heavily Illustrated Text**
  The text in this book is heavily illustrated with screen capture images.

Symbols Used in the Textbook



Note

The author has provided additional information related to various topics in the form of notes.



Tip

The author has provided a lot of information to the users about the topic being discussed in the form of tips.



Enhanced

This symbol indicates that the command or tool being discussed has been enhanced in Autodesk Navisworks 2025.



Videos

This symbol indicates that the corresponding tutorial is available in the video format.

Unit System Followed in the Textbook

In this book, the Metric system has been used as the default unit system. In addition, the Imperial conversions of Metric units are also mentioned in parenthesis wherever required.

Formatting Conventions Used in the Textbook

Please refer to the following list for the formatting conventions used in this textbook.

• Names of tools, buttons, options, browser, palette, panels, and tabs are written in boldface.	Example: The **Walk** tool, the **Enable Scripts** button, the **Project** panel, the **Home** tab, and so on.
• Values entered in edit boxes are written in boldface.	Example: Enter **Buildings** in the **Name** edit box.

Evaluation Copy. Do not reproduce. For information visit www.cadcim.com

- Names of dialog boxes, drop-downs, drop-down lists, list boxes, areas, edit boxes, check boxes, and radio buttons are written in boldface. Example: The **File Options** dialog box, the **Alignment** drop-down list, the **Position** edit box of the **Edit Viewpoint - Current View** dialog box, and so on.

Naming Conventions Used in the Textbook

Tool

If you click on an item in a panel of the ribbon and a command is invoked to create/edit an object or perform some action, then that item is termed as tool. For example: **Select** tool and **Zoom** tool.

Button

The item in a dialog box that has a 3d shape like a button is termed as Button. For example, **OK** button, **Cancel** button, **Apply** button, and so on.

Drop-down

A drop-down is the one in which a set of common tools are grouped together. You can identify a drop-down with a down arrow on it. These drop-downs are given a name based on the tools grouped in them. For example, **Select All** drop-down, **Windows** drop-down, and so on, refer to Figures 1 and 2.

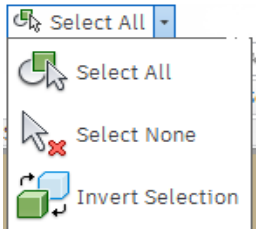

*Figure 1 The **Select All** drop-down*

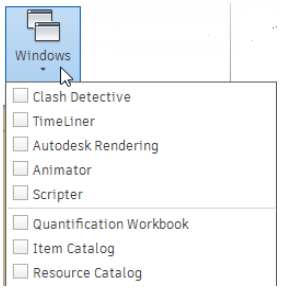

*Figure 2 The **Windows** drop-down*

Drop-down List

A drop-down list is the one in which a set of options are grouped together. You can set the parameters using these options. You can identify a drop-down list with a down arrow on it. For example, **Model Takeoff** drop-down list, **Linear Units** drop-down list, and so on, refer to Figure 3.

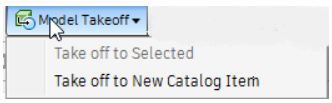

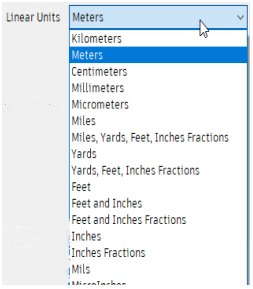

*Figure 3 The **Model Takeoff** and **Linear Units** drop-down lists*

Evaluation Copy. Do not reproduce. For information visit www.cadcim.com

Options

Options are the items that are available in shortcut menus, dialog boxes, drop-down lists, and so on. For example, choose the **Test Action** option from the shortcut menu displayed on right-clicking in the drawing area.

Free Companion Website

It has been our constant endeavor to provide you the best textbooks and services at affordable price. In this endeavor, we have come out with a Free Companion website that will facilitate the process of teaching and learning of Autodesk Navisworks 2025. If you purchase this textbook, you will get access to the files on the Companion website.

The resources available for the faculty and students in this website are as follows:

Faculty Resources

- **Technical Support**
  You can get online technical support by contacting ***techsupport@cadcim.com***.

- **Instructor Guide**
  Solutions to all review questions and exercises in the textbook are provided in the instructor guide to help the faculty members test the skills of the students.

- **Part Files**
  The Navisworks files used in illustrations, and tutorials, and exercises are available for free download.

Student Resources

- **Technical Support**
  You can get online technical support by contacting ***techsupport@cadcim.com***.

- **Part Files**
  The Navisworks files used in illustrations, and tutorials are available for free download.

If you face any problem in accessing these files, please contact the publisher at ***sales@cadcim.com*** or the author at ***stickoo@pnw.edu*** or ***tickoo525@gmail.com***.

Video Courses

CADCIM offers video courses in CAD, CAE Simulation, Civil/BIM/GIS, and Animation domains on various e-Learning/Video platforms. To enroll for the video courses, please visit the CADCIM website using the following link: ***https://www.cadcim.com/video-courses***.

Stay Connected

You can now stay connected with us through Facebook and Twitter to get the latest information about our textbooks, videos, and teaching/learning resources. To stay informed of such updates, follow us on Facebook (***www.facebook.com/cadcim***) and Twitter (***@cadcimtech***). You can also subscribe to our YouTube channel (***www.youtube.com/cadcimtech***) to get the information about our latest video tutorials.

Evaluation Copy. Do not reproduce. For information visit www.cadcim.com